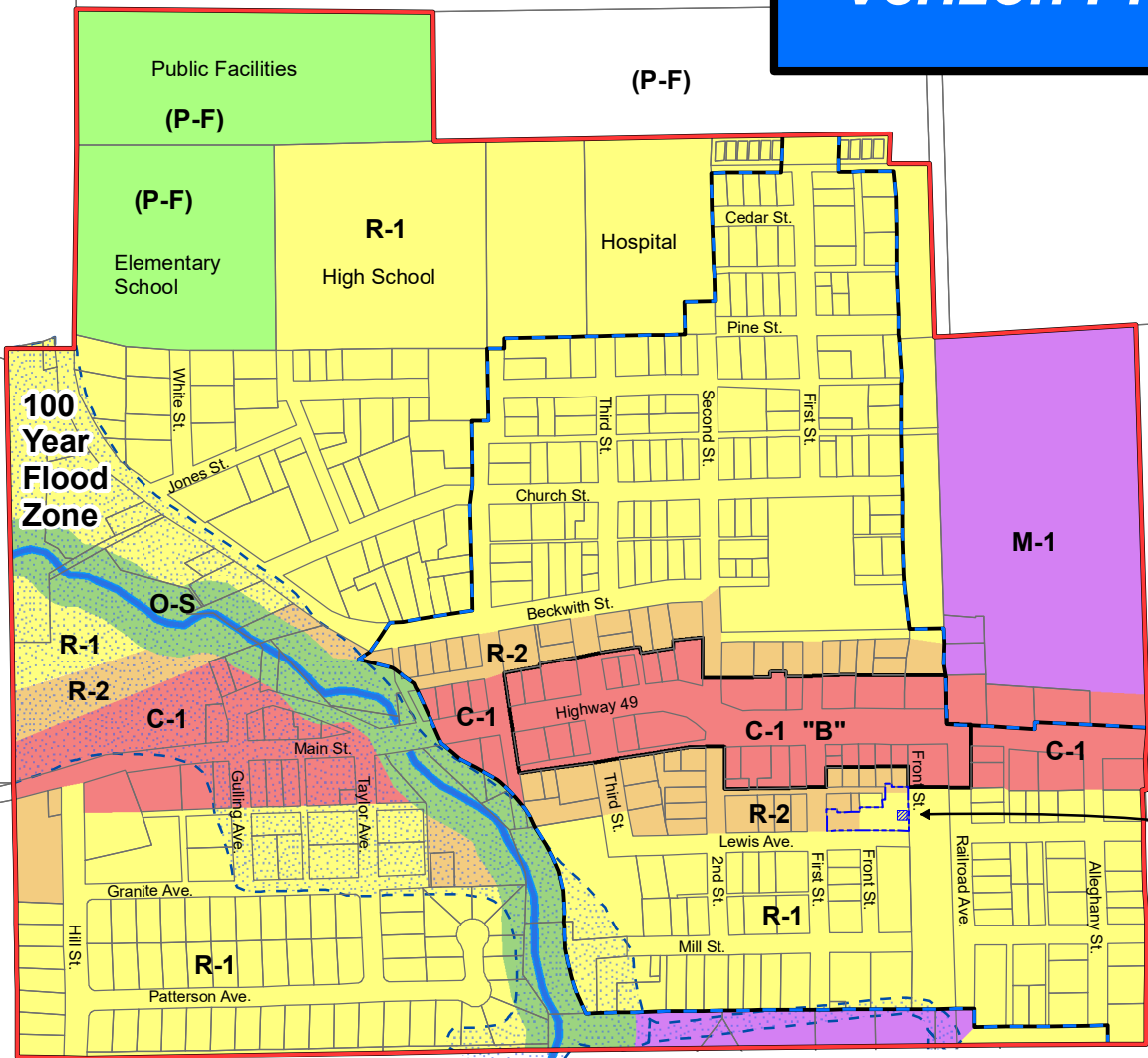
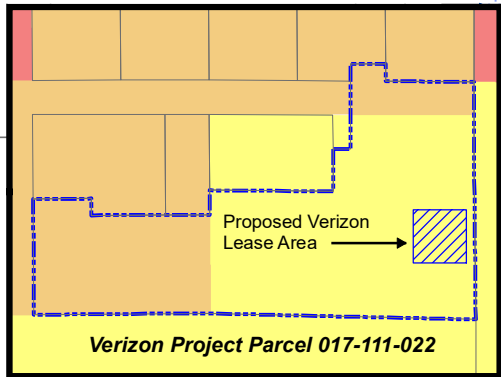


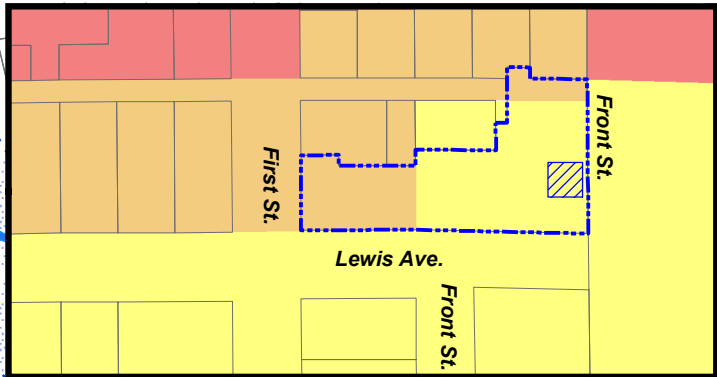
City of Loyalton Verizon Project



Project Area Enlargement



Project Site Detail



ZONING

	(O-S) Open Space		City Boundary
	(P-F) Public Facilities		"B" Combining District
	C-1 Commercial		Parcels
	M-1 Light Industrial		Historic Combining District H
	M-2 Heavy Industrial		100 Year FEMA Flood Zones
	R-1 Residential Single Family		
	R-2 Residential Multiple Family		

Legend

0 165 330 660 Feet

Map Created 4/9/2023

